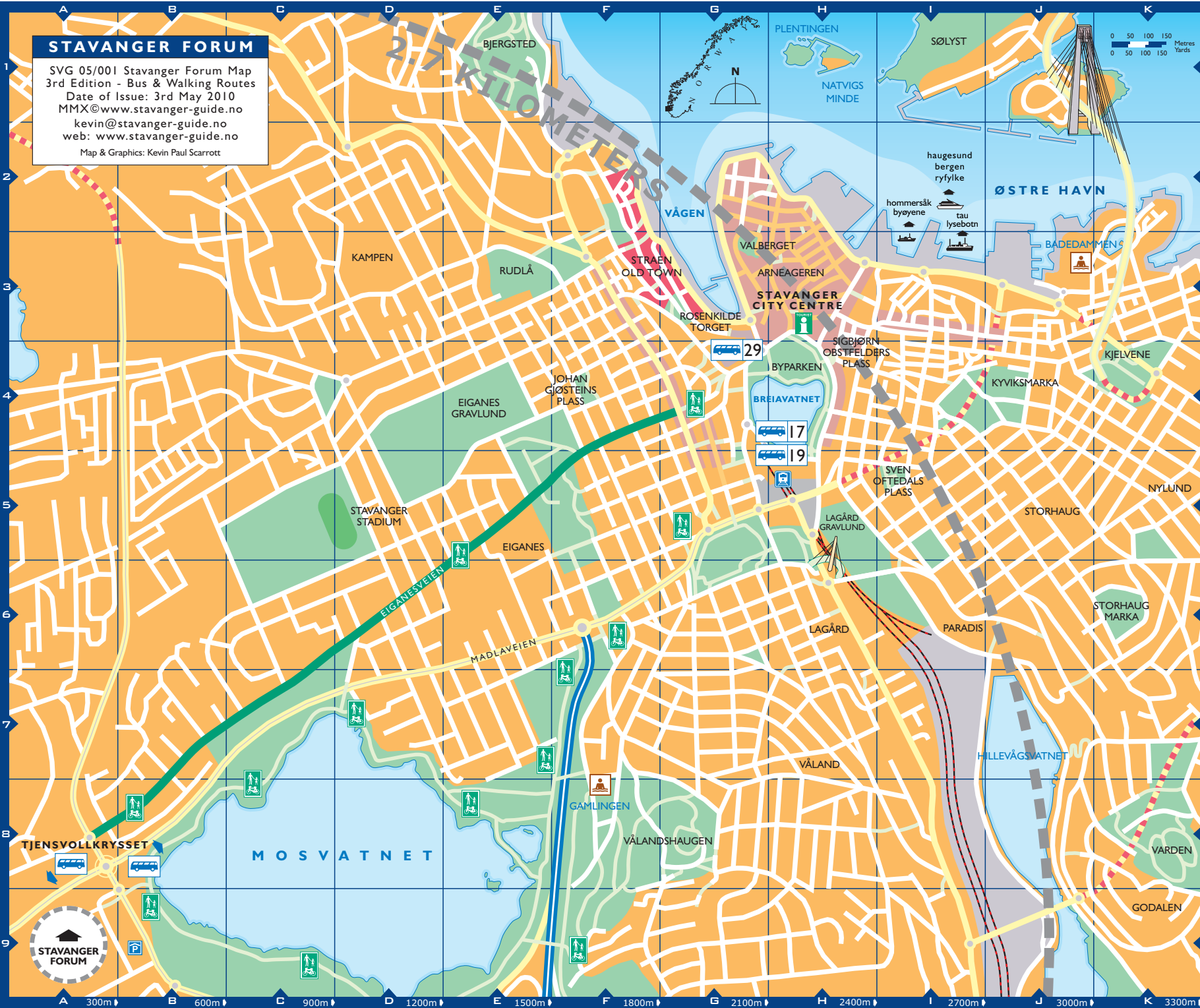









STAVANGER FORUM

SVG 05/001 Stavanger Forum Map
 3rd Edition - Bus & Walking Routes
 Date of Issue: 3rd May 2010
 MMX©www.stavanger-guide.no
 kevin@stavanger-guide.no
 web: www.stavanger-guide.no
 Map & Graphics: Kevin Paul Scarrott



LEGEND

-  MOTORWAY
-  WALK & CYCLE ROUTE (EIGANESVEIEN)
-  PRIMARY ROUTES
-  OTHER ROADS
-  ROAD TUNNEL
-  RAILWAY
-  FOOT &/OR CYCLE ACCESS (VARIOUS ROUTES)

 17  19  29

STAVANGER - STAVANGER FORUM BUS NUMBER:

- 6 UIS - SANDNES**
(Buss Stop number 19)
- 7 UIS - SOLA**
(Buss Stop number 19)
- 29 MADLASANDNES**
(Buss Stop number 17)
- 9 TANANGER - SOLA**
(Buss Stop number 29)
- 3 KVERNEVIK - VISTE HAGEBY**
(Buss Stop number 29)

BUS STOP STAVANGER FORUM: TJENSVOLLKRYSSET

STAVANGER FORUM

Gunnar Warebergs gate 13
 4021 Stavanger
 Norway
 Telephone +47 51 59 81 00
 Telefax +47 51 55 10 15
 post@stavanger-forum.no
 www.stavanger-forum.no

NOTES

